

Google Earth

201

42

306

3006

983 3072

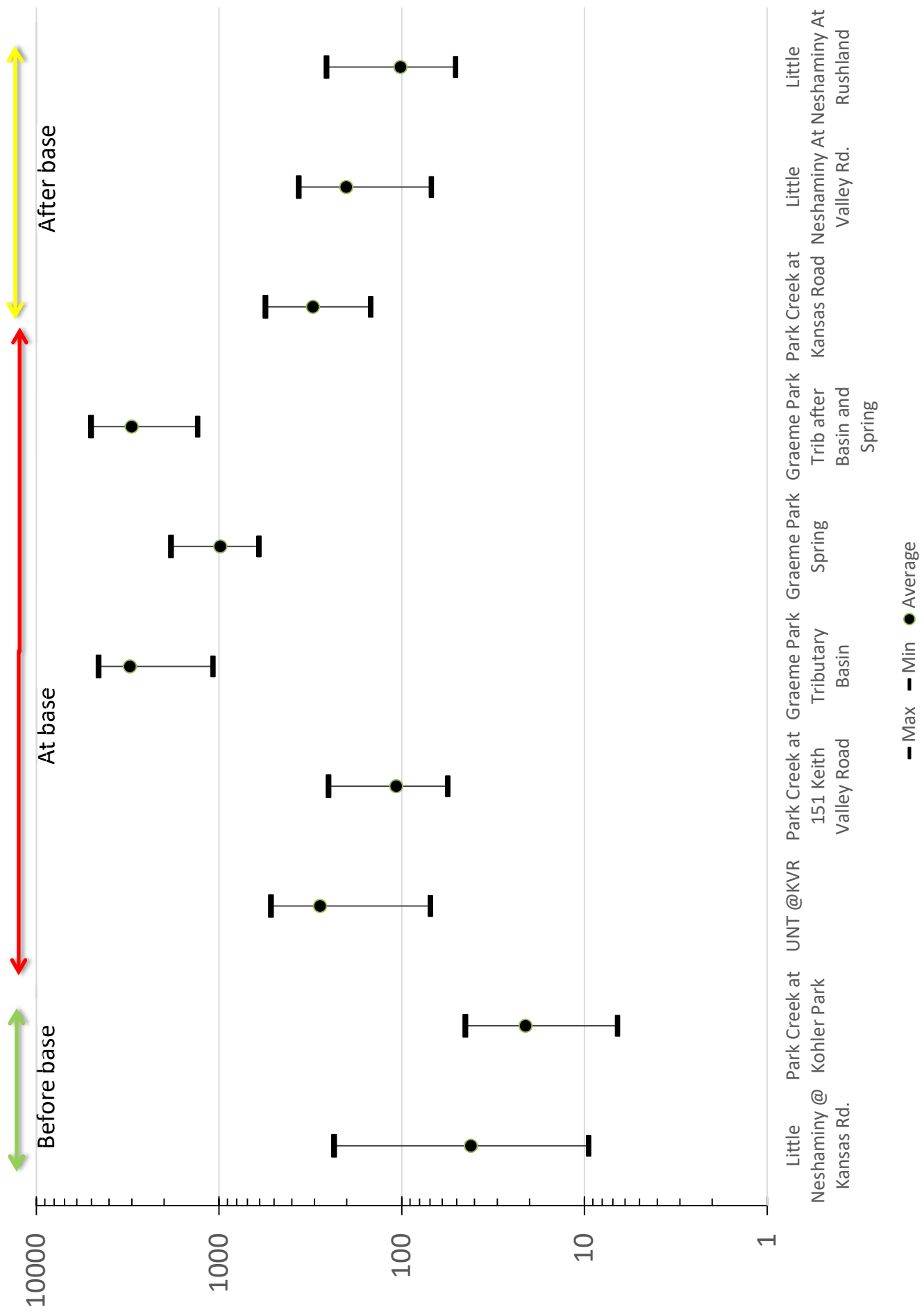
107

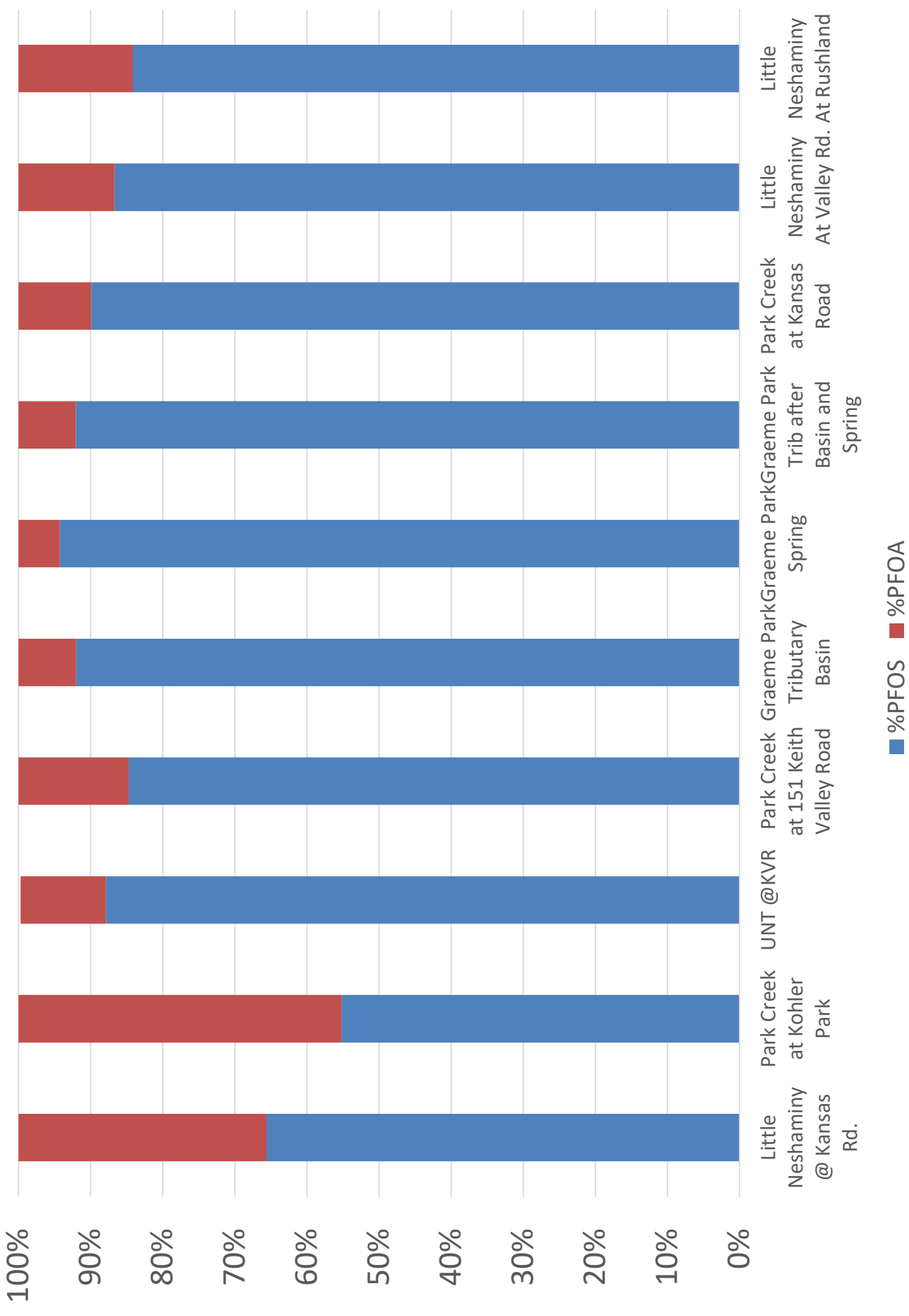
280

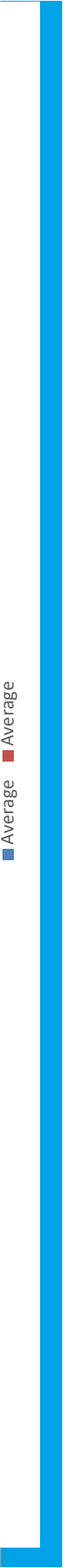
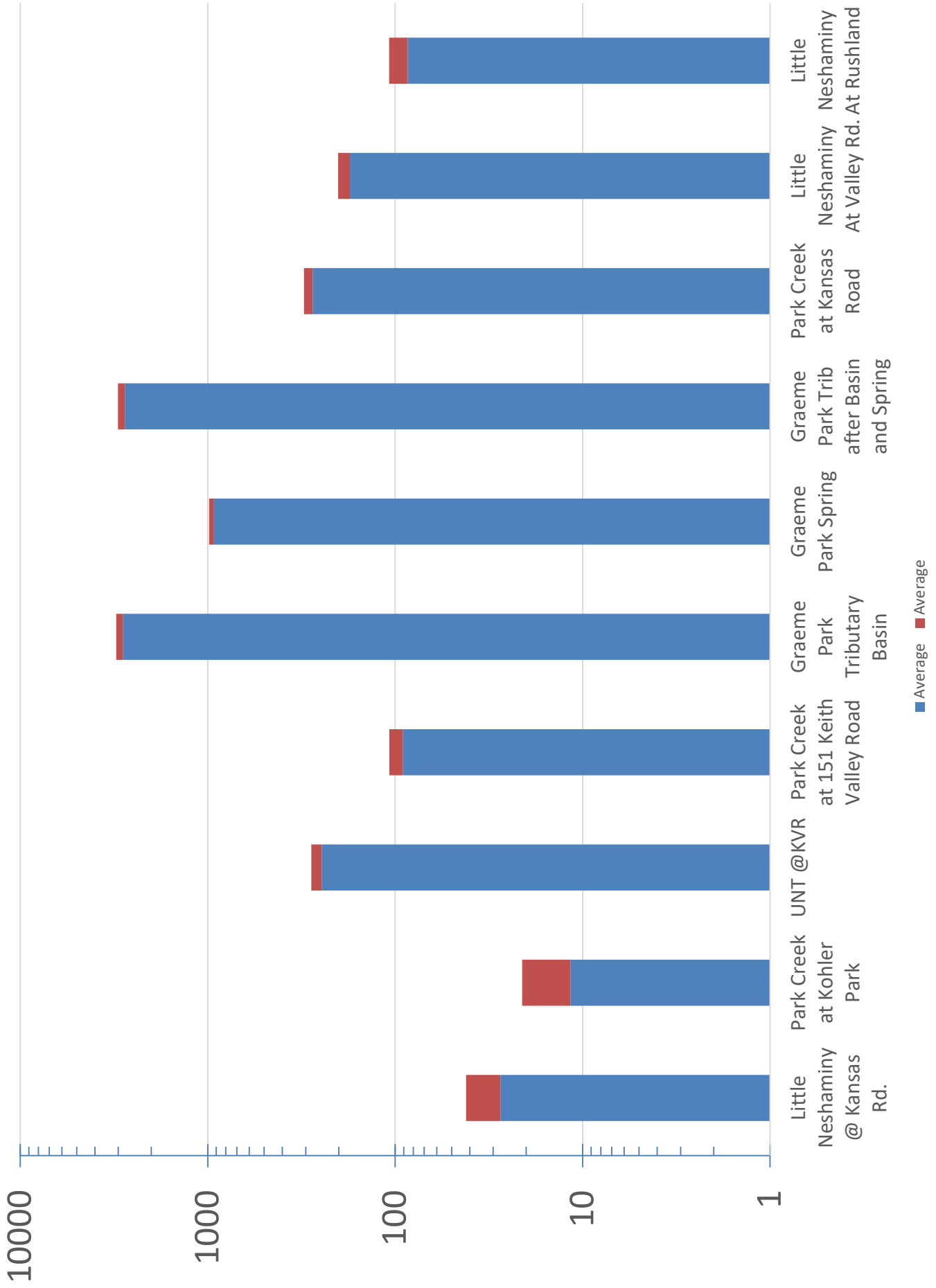
21

152

© 2018 Google







COMBINED PFOA+PFOS		COMBINED PFOA+PFOS		COMBINED PFOA+PFOS		COMBINED PFOA+PFOS		COMBINED PFOA+PFOS		COMBINED PFOA+PFOS		COMBINED PFOA+PFOS		COMBINED PFOA+PFOS		COMBINED PFOA+PFOS				
Location	Count	Max	Min	Average	Count	Max	Min	Average	Count	Max	Min	Average	Count	Max	Min	Average	Count	Max	Min	Average
Little Neshaminy @ Kansas Rd.	21	235	9.5	41.8	21	220	2.4	27.4	21	24	7.1	14.4	21	24	7.1	14.4	21	24	7.1	14.4
Park Creek at Kohler Park	21	44.9	6.6	21.0	21	36	0	11.6	21	14	5.6	9.4	21	14	5.6	9.4	21	14	5.6	9.4
UNT @KVR	19	520	69.6	280.3	20	487	63	246.5	20	77	6.6	33.2	20	77	6.6	33.2	20	77	6.6	33.2
Park Creek at 151 Keith Valley Road	11	252	56	107.3	11	238	44	90.9	11	21	12	16.4	11	21	12	16.4	11	21	12	16.4
Graeme Park Tributary Basin	13	4562	1080	3072.5	13	4270	845	2827.3	13	333	152	245.2	13	333	152	245.2	13	333	152	245.2
Graeme Park Spring	13	1835	605	983.1	13	1610	578	926.7	13	225	22	56.4	13	225	22	56.4	13	225	22	56.4
Graeme Park Trib after Basin and Spring	20	5020	1310	3006.5	20	4745	1100	2767.4	20	416	137	239.1	20	416	137	239.1	20	416	137	239.1
Park Creek at Kansas Road	19	557	148	306.3	19	510	116	275.4	19	53	0	30.9	19	53	0	30.9	19	53	0	30.9
Little Neshaminy At Valley Rd.	19	366	68.8	201.3	19	326	51.7	174.5	19	47	16	26.8	19	47	16	26.8	19	47	16	26.8
Little Neshaminy At Rushland	18	258	50.7	101.7	20	233	36.6	85.6	20	31	12	22.2	20	31	12	22.2	20	31	12	22.2
Main Neshaminy Creek At Rushland	18	32	14.9	22.0	20	16	5.9	10.3	20	17	5.5	11.9	20	17	5.5	11.9	20	17	5.5	11.9
Neshaminy Creek at Rte 232	21	97	0	45.3	21	68	0	30.8	19	47	16	26.8	19	47	16	26.8	19	47	16	26.8
Neshaminy Creek at Bridgetown Pike	15	86	22	45.7	15	60	11	31.1	16	26	6.5	14.7	16	26	6.5	14.7	16	26	6.5	14.7
Neshaminy Creek at Brownsville	17	78	18.9	41.6	17	61	9.5	28.0	17	19	9.4	13.5	17	19	9.4	13.5	17	19	9.4	13.5